



MetroWest+

Portishead Branch Line (MetroWest Phase 1)

TR040011

Applicant: North Somerset District Council

2.55, Plan of Statutory and Non-Statutory Sites and Features of Nature Conservation

The Infrastructure Planning (Applications: Prescribed Forms and Procedure) Regulations 2009, regulation 5(2)(l)

Planning Act 2008

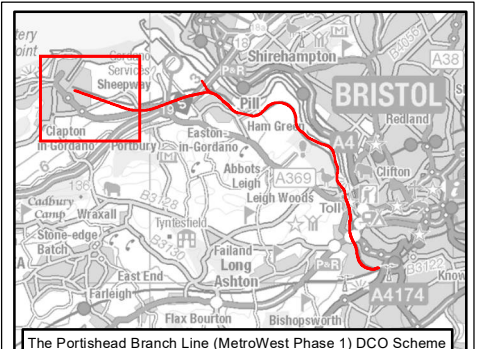
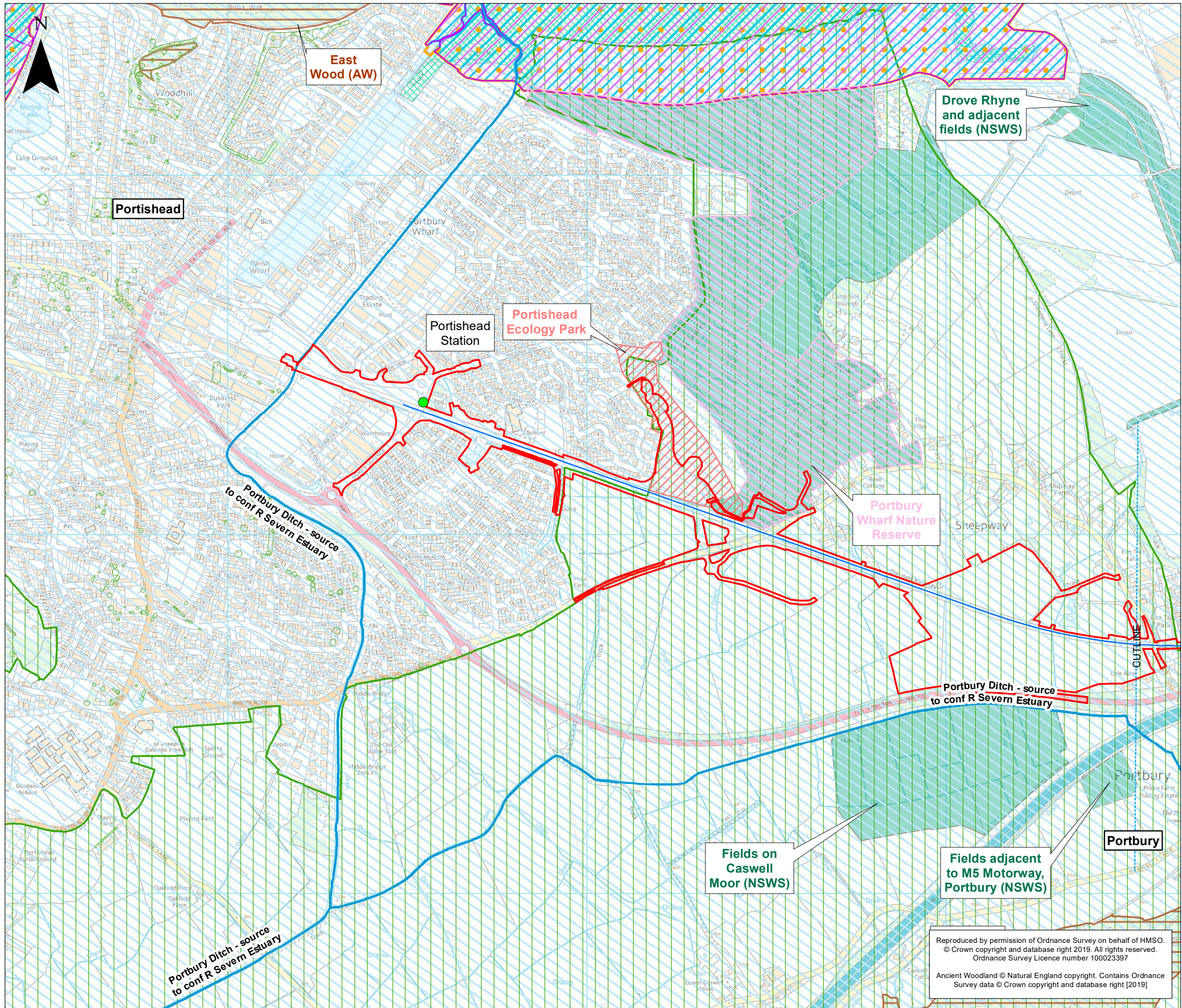
Author: CH2M

Date: November 2019



Document Index

2.55	Plan of Statutory and Non-Statutory Sites and Features of Nature Conservation	The Infrastructure Planning (Applications: Prescribed Forms and Procedure) Regulations 2009, regulation 5(2)(l)	674946-100-001-A Rev ES-A
------	---	---	---------------------------



The Portishead Branch Line (MetroWest Phase 1) DCO Scheme

- KEY**
- Order Limits
 - Existing Railway Line
 - Existing Railway Station
 - Portishead Branch Line**
 - The Nationally Significant Infrastructure Project (NSIP) Works
 - The Associated Development
 - Section in Tunnel
 - New Station
 - Other Works**
 - Network Rail Permitted Development Rights
 - Environmental Constraints**
 - Avon Wildlife Trust (AWT)
 - Bristol Wildlife Network Site (BWNS)
 - Portishead Ecology Park
 - North Somerset Wildlife Site (NSWS)
 - Parish Council Site
 - Portbury Wharf Nature Reserve
 - Site of Nature Conservation Interest (SNCI)
 - Tree Preservation Order (TPO) Point
 - Tree Preservation Order (TPO) Area
 - Ancient Woodland - Natural England Inventory (AW)
 - Site of Special Scientific Interest (SSSI)
 - Special Area of Conservation (SAC)
 - Special Protection Area (SPA)
 - Ramsar
 - National Nature Reserves (NNR)
 - Green Belt 2011
 - WFD River Waterbody
 - WFD Transitional Waterbodies
 - WFD Groundwater Bodies Cycle 2

Rev	By	Chkd	Apprvd	Date	Description
ES-A	MPC	CW	CF	25/10/2019	First draft

Client
travelwest+
 Bath & North East Somerset, Bristol, North Somerset and South Gloucestershire Councils working together to improve your local transport

CH2M HILL
 Geospatial
 Burderop Park, Swindon, SN4 0QD
 Tel: +44 (0)1793 812479 Fax: +44 (0)1793 812089
 www.ch2m.com

Project: Portishead Branch Line (MetroWest Phase 1)

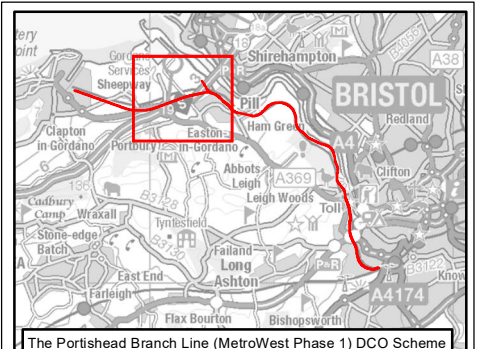
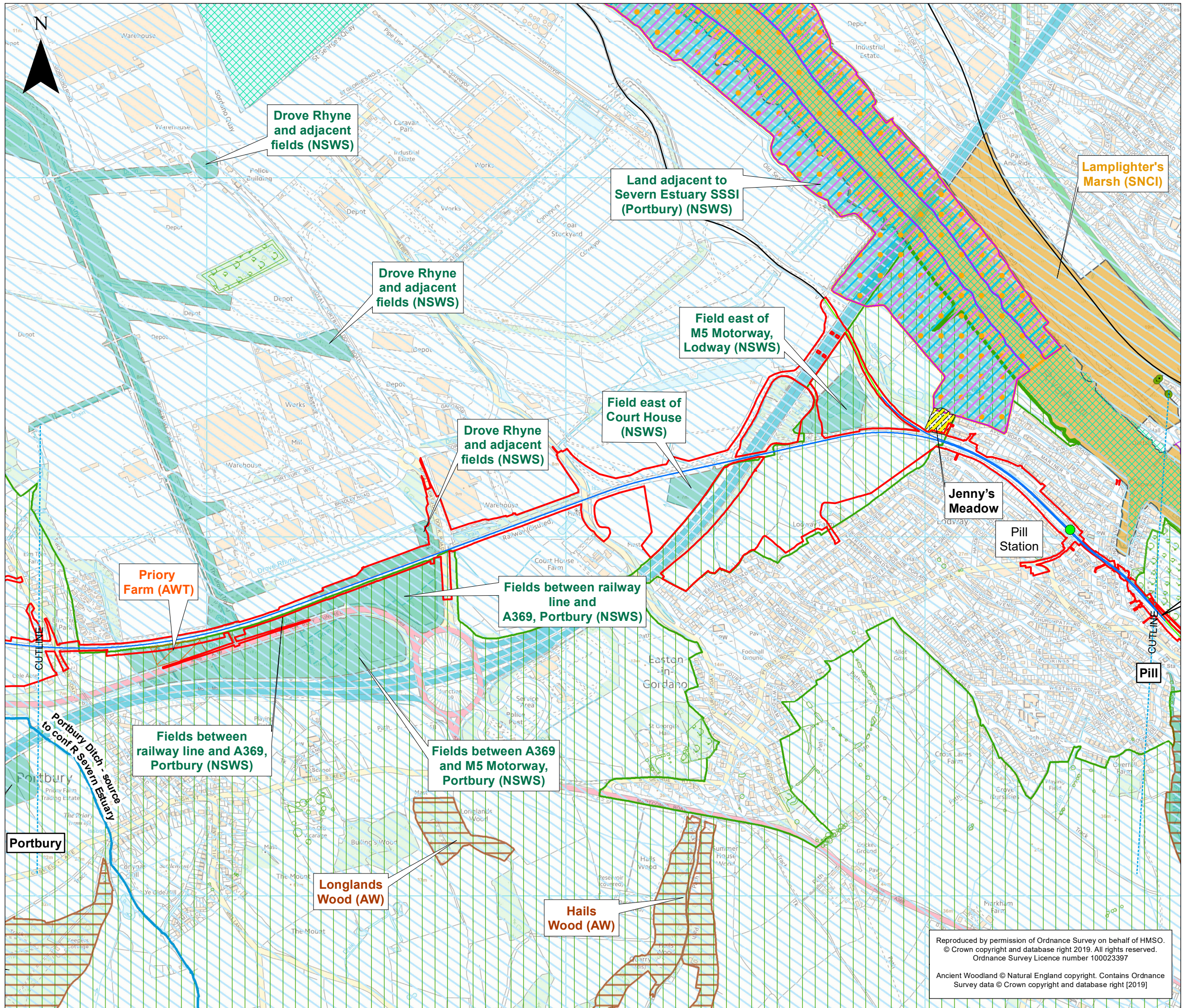
Drawing: Plan of statutory and non-statutory nature conservation designations
 Sheet 1 of 5 - Portishead to Portbury
 Plan APFP Regulation 5(2)(l)

Drawn By: Martin Costello Date: 25/10/2019
 Checked By: Clare Williams Date: 25/10/2019
 Approved By: Carolyn Francis Date: 25/10/2019

Drawing No.: 674946-100-001-A Revision: ES-A

Drawing Scale: 1:10,000 @ A3

Reproduced by permission of Ordnance Survey on behalf of HMSO.
 © Crown copyright and database right 2019. All rights reserved.
 Ordnance Survey Licence number 100023397
 Ancient Woodland © Natural England copyright. Contains Ordnance Survey data © Crown copyright and database right [2019]



KEY

- Order Limits
- Existing Railway Line
- Existing Railway Station

Portishead Branch Line

- The Nationally Significant Infrastructure Project (NSIP) Works
- The Associated Development
- Section in Tunnel
- New Station

Other Works

- Network Rail Permitted Development Rights

Environmental Constraints

- Avon Wildlife Trust (AWT)
- Bristol Wildlife Network Site (BWNS)
- Portishead Ecology Park
- North Somerset Wildlife Site (NSWS)
- Parish Council Site
- Portbury Wharf Nature Reserve
- Site of Nature Conservation Interest (SNCI)
- Tree Preservation Order (TPO) Point
- Tree Preservation Order (TPO) Area
- Ancient Woodland - Natural England Inventory (AW)
- Site of Special Scientific Interest (SSSI)
- Special Area of Conservation (SAC)
- Special Protection Area (SPA)
- Ramsar
- National Nature Reserves (NNR)
- Green Belt 2011
- WFD River Waterbody
- WFD Transitional Waterbodies
- WFD Groundwater Bodies Cycle 2

Rev	By	Chkd	Apprvd	Date	Description
ES-A	MPC	CW	CF	25/10/2019	First draft

Client

travelwest
Bath & North East Somerset, Bristol, North Somerset and South Gloucestershire Councils working together to improve your local transport

CH2M HILL
 Geospatial
 Burderop Park, Swindon, SN4 0QD
 Tel: +44 (0)1793 812479 Fax: +44 (0)1793 812089
 www.ch2m.com

Project : Portishead Branch Line (MetroWest Phase 1)

Drawing : Plan of statutory and non-statutory nature conservation designations Sheet 2 of 5 - Portbury to Pill *Plan APFP Regulation 5(2)(l)*

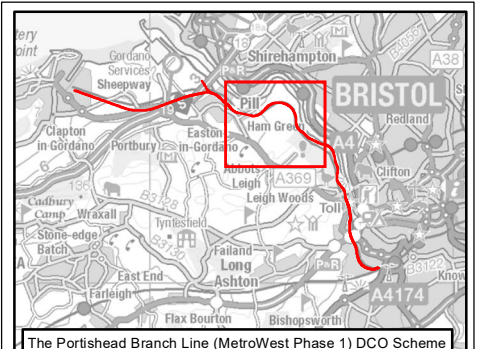
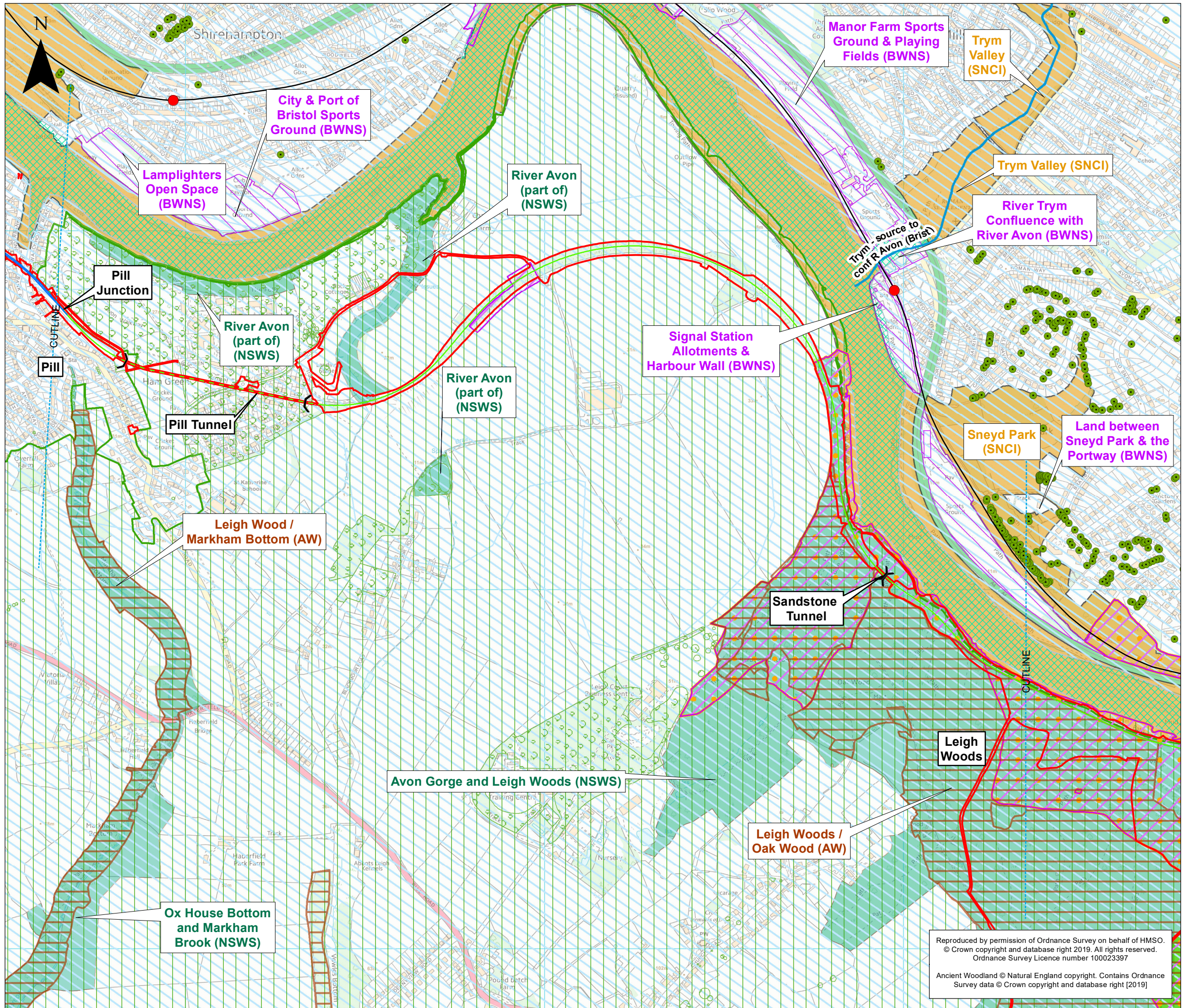
Drawn By : Martin Costello Date: 25/10/2019
 Checked By : Clare Williams Date: 25/10/2019
 Approved By : Carolyn Francis Date: 25/10/2019

Drawing No. : 674946-100-001-A Revision : ES-A

Drawing Scale : 1:10,000 @ A3

Reproduced by permission of Ordnance Survey on behalf of HMSO. © Crown copyright and database right 2019. All rights reserved. Ordnance Survey Licence number 100023397

Ancient Woodland © Natural England copyright. Contains Ordnance Survey data © Crown copyright and database right [2019]



KEY

- Order Limits
- Existing Railway Line
- Existing Railway Station
- Portishead Branch Line**
 - The Nationally Significant Infrastructure Project (NSIP) Works
 - The Associated Development
 - Section in Tunnel
 - New Station
- Other Works**
 - Network Rail Permitted Development Rights
- Environmental Constraints**
 - Avon Wildlife Trust (AWT)
 - Bristol Wildlife Network Site (BWNS)
 - Portishead Ecology Park
 - North Somerset Wildlife Site (NSWS)
 - Parish Council Site
 - Portbury Wharf Nature Reserve
 - Site of Nature Conservation Interest (SNCI)
 - Tree Preservation Order (TPO) Point
 - Tree Preservation Order (TPO) Area
 - Ancient Woodland - Natural England Inventory (AW)
 - Site of Special Scientific Interest (SSSI)
 - Special Area of Conservation (SAC)
 - Special Protection Area (SPA)
 - Ramsar
 - National Nature Reserves (NNR)
 - Green Belt 2011
 - WFD River Waterbody
 - WFD Transitional Waterbodies
 - WFD Groundwater Bodies Cycle 2

ES-A	MPC	CW	CF	25/10/2019	First draft
Rev	By	Chkd	Apprvd	Date	Description

Client

travelwest
Bath & North East Somerset, Bristol, North Somerset and South Gloucestershire
 Councils working together to improve your local transport

CH2M HILL
 Geospatial
 Burderop Park, Swindon, SN4 0QD
 Tel: +44 (0)1793 812479 Fax: +44 (0)1793 812089
 www.ch2m.com

ch2m

Project : **Portishead Branch Line (MetroWest Phase 1)**

Drawing : **Plan of statutory and non-statutory nature conservation designations Sheet 3 of 5 - Pill to Leigh Woods Plan APFP Regulation 5(2)(l)**

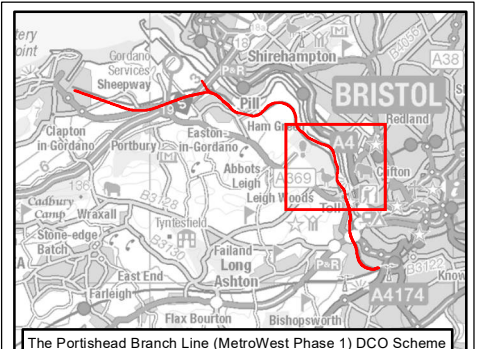
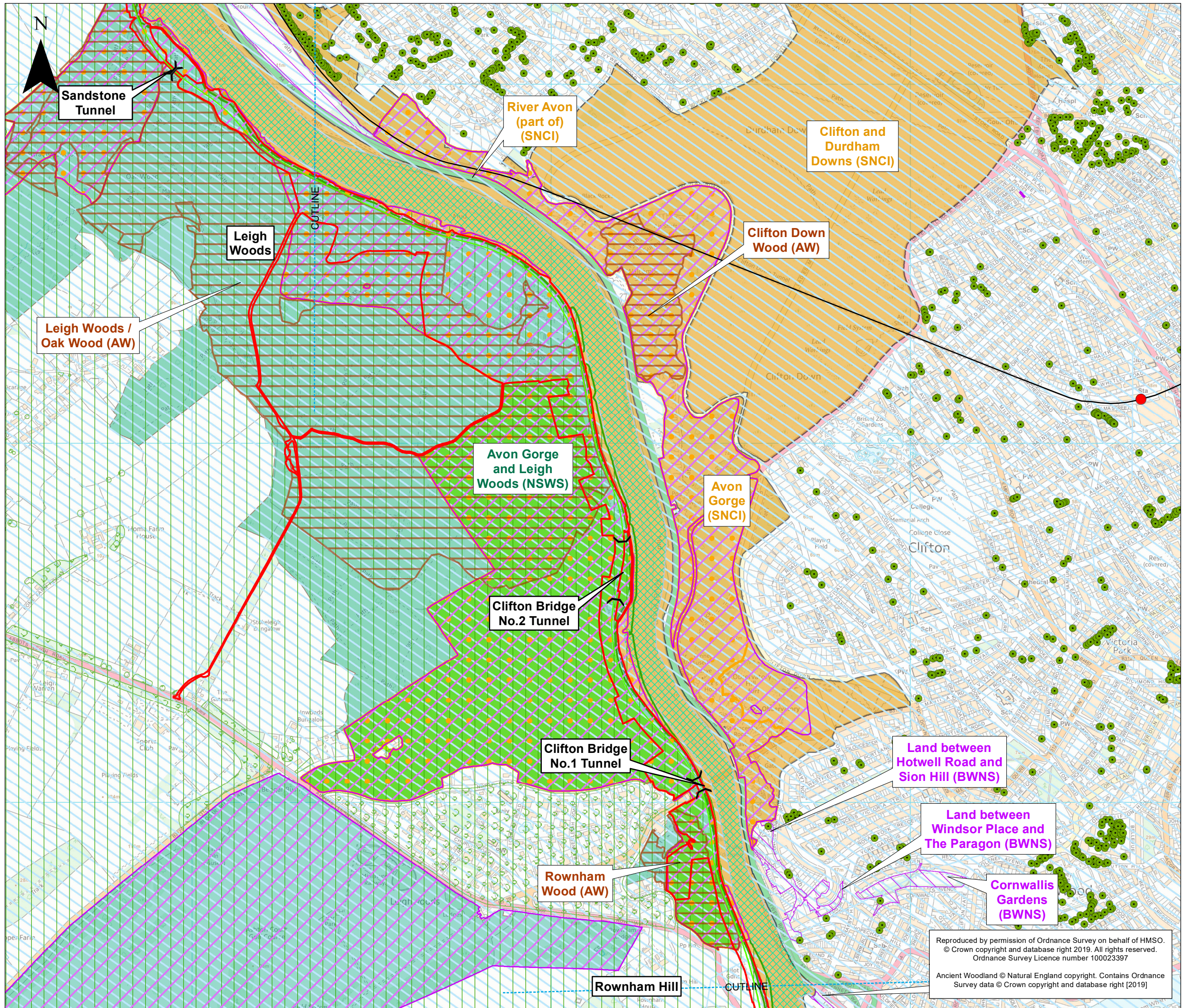
Drawn By : Martin Costello Date: 25/10/2019
 Checked By : Clare Williams Date: 25/10/2019
 Approved By : Carolyn Francis Date: 25/10/2019

Drawing No. : **674946-100-001-A** Revision **ES-A**

Drawing Scale : 1:10,000 @ A3

Reproduced by permission of Ordnance Survey on behalf of HMSO. © Crown copyright and database right 2019. All rights reserved. Ordnance Survey Licence number 100023397

Ancient Woodland © Natural England copyright. Contains Ordnance Survey data © Crown copyright and database right [2019]



KEY

- Order Limits
- Existing Railway Line
- Existing Railway Station
- Portishead Branch Line**
 - The Nationally Significant Infrastructure Project (NSIP) Works
 - The Associated Development
 - Section in Tunnel
 - New Station
- Other Works**
 - Network Rail Permitted Development Rights
- Environmental Constraints**
 - Avon Wildlife Trust (AWT)
 - Bristol Wildlife Network Site (BWNS)
 - Portishead Ecology Park
 - North Somerset Wildlife Site (NSWS)
 - Parish Council Site
 - Portbury Wharf Nature Reserve
 - Site of Nature Conservation Interest (SNCI)
 - Tree Preservation Order (TPO) Point
 - Tree Preservation Order (TPO) Area
 - Ancient Woodland - Natural England Inventory (AW)
 - Site of Special Scientific Interest (SSSI)
 - Special Area of Conservation (SAC)
 - Special Protection Area (SPA)
 - Ramsar
 - National Nature Reserves (NNR)
 - Green Belt 2011
 - WFD River Waterbody
 - WFD Transitional Waterbodies
 - WFD Groundwater Bodies Cycle 2

ES-A	MPC	CW	CF	25/10/2019	First draft
Rev	By	Chkd	Apprvd	Date	Description

Client

travelwest
Bath & North East Somerset, Bristol, North Somerset and South Gloucestershire Councils working together to improve your local transport

CH2M HILL
 Geospatial
 Burderop Park, Swindon, SN4 0QD
 Tel: +44 (0)1793 812479 Fax: +44 (0)1793 812089
 www.ch2m.com

ch2m

Project : **Portishead Branch Line (MetroWest Phase 1)**

Drawing : **Plan of statutory and non-statutory nature conservation designations Sheet 4 of 5 - Leigh Woods to Rownham Hill Plan APFP Regulation 5(2)(l)**

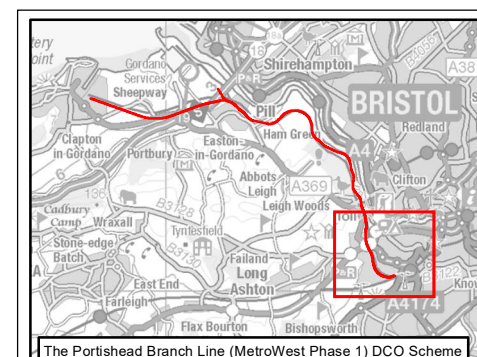
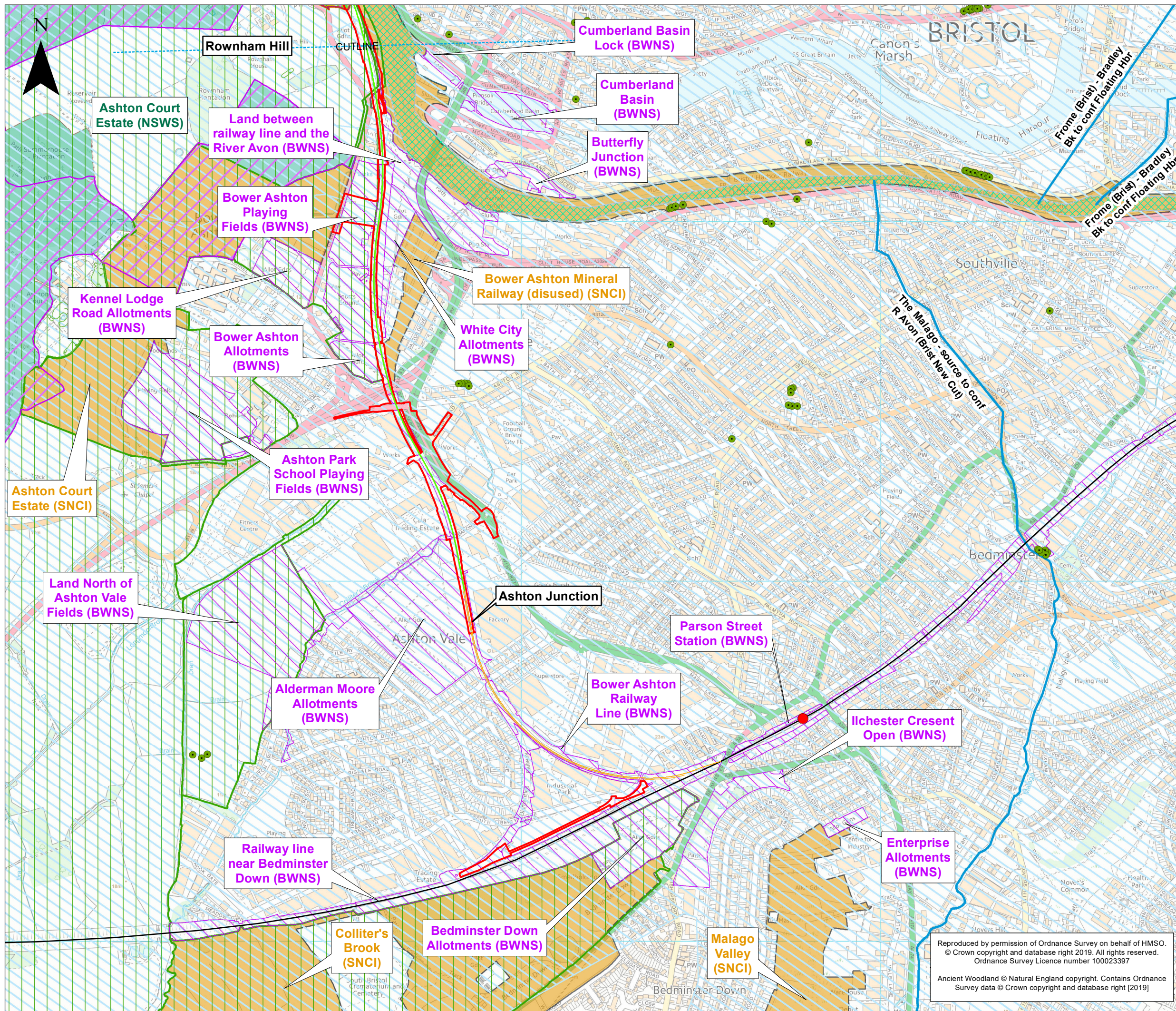
Drawn By : Martin Costello Date: 25/10/2019
 Checked By : Clare Williams Date: 25/10/2019
 Approved By : Carolyn Francis Date: 25/10/2019

Drawing No. : 674946-100-001-A Revision : ES-A

Drawing Scale : 1:10,000 @ A3

Reproduced by permission of Ordnance Survey on behalf of HMSO. © Crown copyright and database right 2019. All rights reserved. Ordnance Survey Licence number 100023397

Ancient Woodland © Natural England copyright. Contains Ordnance Survey data © Crown copyright and database right [2019]



KEY

- Order Limits
- Existing Railway Line
- Existing Railway Station
- Portishead Branch Line**
 - The Nationally Significant Infrastructure Project (NSIP) Works
 - The Associated Development
 - Section in Tunnel
 - New Station
- Other Works**
 - Network Rail Permitted Development Rights
- Environmental Constraints**
 - Avon Wildlife Trust (AWT)
 - Bristol Wildlife Network Site (BWNS)
 - Portishead Ecology Park
 - North Somerset Wildlife Site (NSWS)
 - Parish Council Site
 - Portbury Wharf Nature Reserve
 - Site of Nature Conservation Interest (SNCI)
 - Tree Preservation Order (TPO) Point
 - Tree Preservation Order (TPO) Area
 - Ancient Woodland - Natural England Inventory (AW)
 - Site of Special Scientific Interest (SSSI)
 - Special Area of Conservation (SAC)
 - Special Protection Area (SPA)
 - Ramsar
 - National Nature Reserves (NNR)
 - Green Belt 2011
 - WFD River Waterbody
 - WFD Transitional Waterbodies
 - WFD Groundwater Bodies Cycle 2

Rev	By	Chkd	Apprvd	Date	Description
ES-A	MPC	CW	CF	25/10/2019	First draft

Client

travelwest
Bath & North East Somerset, Bristol, North Somerset and South Gloucestershire Councils working together to improve your local transport

CH2M HILL
 Geospatial
 Burderop Park, Swindon, SN4 0QD
 Tel: +44 (0)1793 812479 Fax: +44 (0)1793 812089
 www.ch2m.com

Project : Portishead Branch Line (MetroWest Phase 1)

Drawing : Plan of statutory and non-statutory nature conservation designations
 Sheet 5 of 5 - Rowham Hill to Ashton Junction
 Plan APFP Regulation 5(2)(f)

Drawn By : Martin Costello Date: 25/10/2019
 Checked By : Clare Williams Date: 25/10/2019
 Approved By : Carolyn Francis Date: 25/10/2019

Drawing No. : 674946-100-001-A Revision : ES-A

Drawing Scale : 1:10,000 @ A3

Reproduced by permission of Ordnance Survey on behalf of HMSO.
 © Crown copyright and database right 2019. All rights reserved.
 Ordnance Survey Licence number 100023397

Ancient Woodland © Natural England copyright. Contains Ordnance Survey data © Crown copyright and database right [2019]